

From: [Dominika Phillips](#)
To: [Hornsea Project Three](#); [KJ Johansson](#); [Kay Sully](#)
Cc: [Andrew Guyton](#); [Stuart Livesey](#)
Subject: Hornsea Project Three (UK) Ltd response to Deadline 4 (Part 21)
Date: 15 January 2019 23:32:37
Attachments: [image001.png](#)
[D4_HOW03_Appendix 85C_Land Plan.pdf](#)

Dear Kay, K-J

Please find attached the 21st instalment of documents

Best regards,
Dr Dominika Chalder PIEMA
Environment and Consent Manager



Environmental Management UK | Wind Power
5 Howick Place | London | SW1P 1WG



Please consider the environment before printing this e-mail


This communication contains information which is confidential and is for the exclusive use of the addressee(s).

If you are not a named addressee, please inform the sender immediately and also delete the communication from your system.

Orsted Power (UK) Limited is registered in England
Registered number: 04984787
Registered Address: 5 Howick Place, London, SW1P 1WG
The Company is a wholly owned subsidiary of Orsted A/S (a company registered in Denmark)
More information on the business of the Orsted group can be found at www.orsted.com
Disclaimer version 1.1

This email has been scanned by the Symantec Email Security.cloud service.
For more information please visit <http://www.symanteccloud.com>

Hornsea Project Three
Offshore Wind Farm



Hornsea Project Three Offshore Wind Farm

Land Plan – Onshore (Part C – Sheets from 21 to 35)
PINS Document Reference: 2.3 (APP-011)

Date: 15th January 2019

Document Control			
Document Properties			
Organisation	Ørsted Hornsea Project Three		
Author	Benjamin Smith		
Checked by	Richard Grist		
Approved by	Andrew Guyton		
Title	Land Plan – Onshore (Part C– Sheets from 21 to 35)		
PINS Document Number	APP-011		
Version History			
Date	Version	Status	Description / Changes
14 th May 2018	1	Final	Application submission
15 th January 2019	A	Final	Submitted at Deadline 4 (15/01/2019)

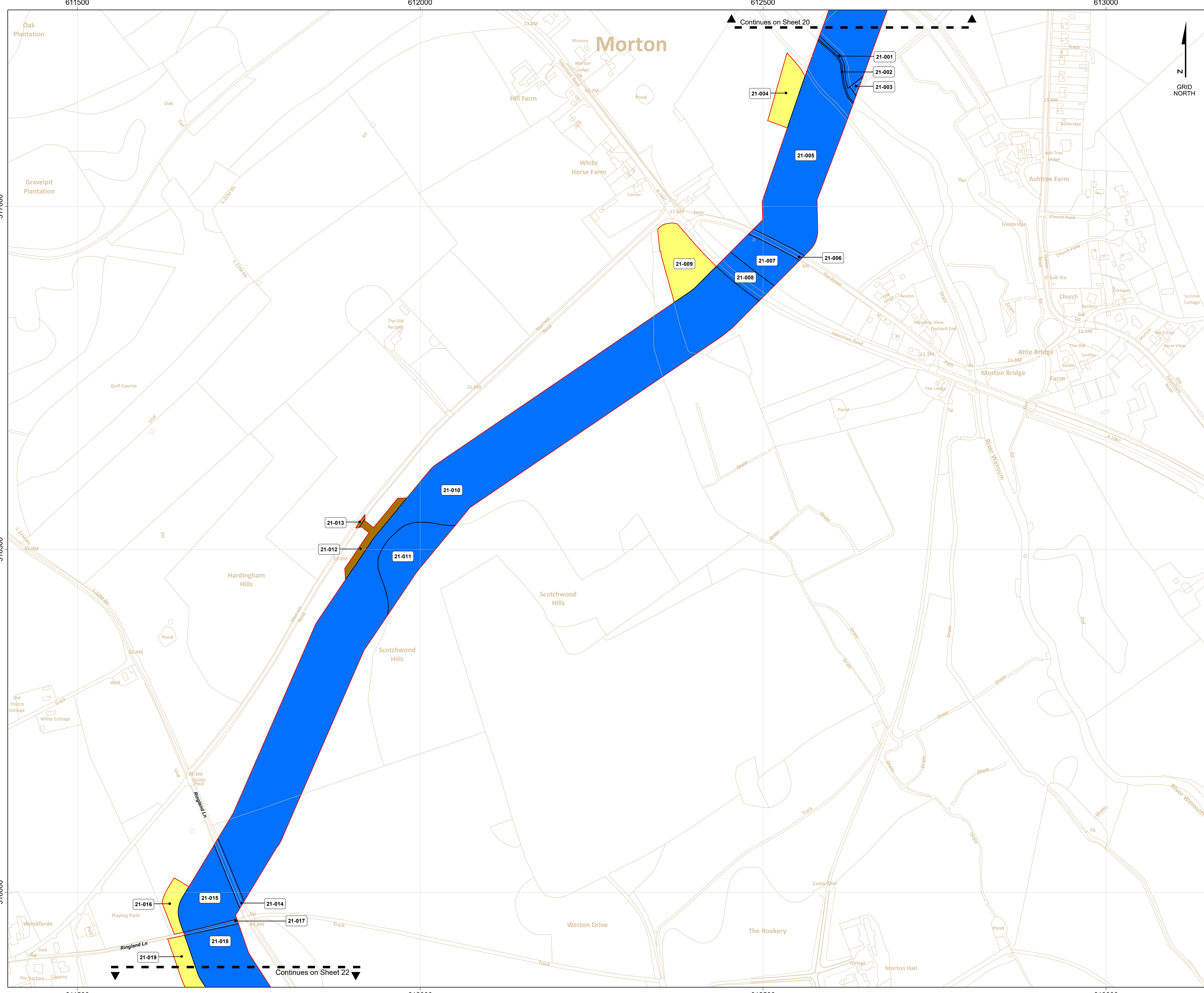
Ørsted

5 Howick Place,

London, SW1P 1WG

© Orsted Power (UK) Ltd, 2019. All rights reserved

Front cover picture: Kite surfer near a UK offshore wind farm © Ørsted Hornsea Project Three (UK) Ltd., 2019.



Hornsea Project Three Offshore Wind Farm

Land Plan – Onshore

Sheet 21 of 35

APFP Regulations Reference : 5(2)(i) Application Document Number : A2.3

Hornsea Project Three

- Order Limits
- New Connection Works Rights (including restrictions) to be compulsorily acquired and temporary use of land and in relation to which it is proposed to suspend or extinguish easements, servitudes and other private rights and temporary use of land
21-001, 21-002, 21-003, 21-005, 21-006, 21-007, 21-008, 21-010, 21-011, 21-014, 21-015, 21-017, 21-018
- New Access Rights (including restrictions) to be compulsorily acquired and temporary use of the land and in relation to which it is proposed to suspend or extinguish easements, servitudes and other private rights
21-012, 21-013
- Temporary use of land and in relation to which it is proposed to temporarily suspend easements, servitudes and other private rights
21-004, 21-009, 21-016, 21-019

Source: Agreement For Lease © Crown Copyright 2018, all rights reserved
Contains OS Open data © Crown copyright and database right 2018
Contains OS basemap data © Crown copyright and database rights (2017) Ordnance Survey. Licence number: 0100031673

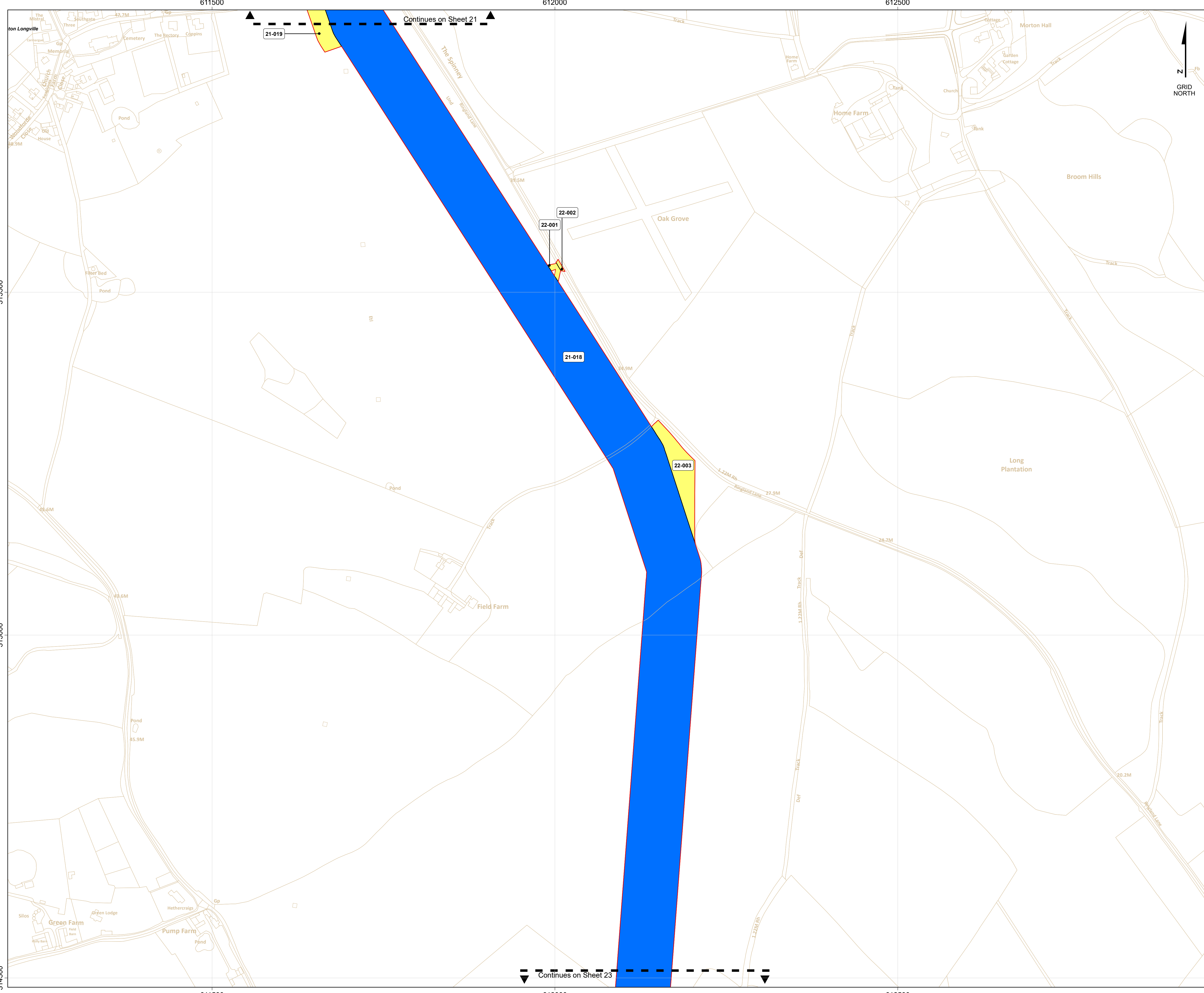


Coordinate system: British National Grid
Vertical reference: ODN
Scale @ A1: 1:2500

REV	REMARK	DATE
00	First Issue	May 2018
01	Second Issue	January 2019
...
...
...

Hornsea Project Three Offshore Wind Farm
APFP Regulations Reference: 5(2)(i)
Application Document Number: A2.3
Drawing Number: H0W03APP20
Created by: BENSM
Checked by: PEAKE
Approved by: ORLMA





Hornsea Project Three Offshore Wind Farm

Land Plan – Onshore

Sheet 22 of 35

APFP Regulations Reference : 5(2)(f) Application Document Number : A2.3

Hornsea Project Three

- Order Limits
- New Connection Works Rights (including restrictions) to be compulsorily acquired and temporary use of land and in relation to which it is proposed to suspend or extinguish easements, servitudes and other private rights and temporary use of land
- 21-018
- Temporary use of land and in relation to which it is proposed to temporarily suspend easements, servitudes and other private rights
- 21-019, 22-001, 22-002, 22-003

Source:
Agreement For Lease © Crown Copyright 2018, all rights reserved
Contains OS Open data © Crown copyright and database right 2018
Contains OS basemap data © Crown copyright and database rights [2017] Ordnance Survey, Licence number: 0100031673



Coordinate system: British National Grid
Vertical reference: ODN
Scale @ A1: 1:2500

REV	REMARK	DATE
00	First Issue	May 2018
01	Second Issue	January 2019
...
...

Hornsea Project Three Offshore Wind Farm
APFP Regulations Reference: 5(2)(f)
Application Document Number: A2.3
Drawing Number: HOW03APP20
Created by: BENSM
Checked by: PEAKE
Approved by: ORLMA



Hornsea Project Three Offshore Wind Farm

Land Plan – Onshore

Sheet 23 of 35

APFP Regulations Reference : 5(2)(i) Application Document Number : A2.3

Hornsea Project Three

Order Limits

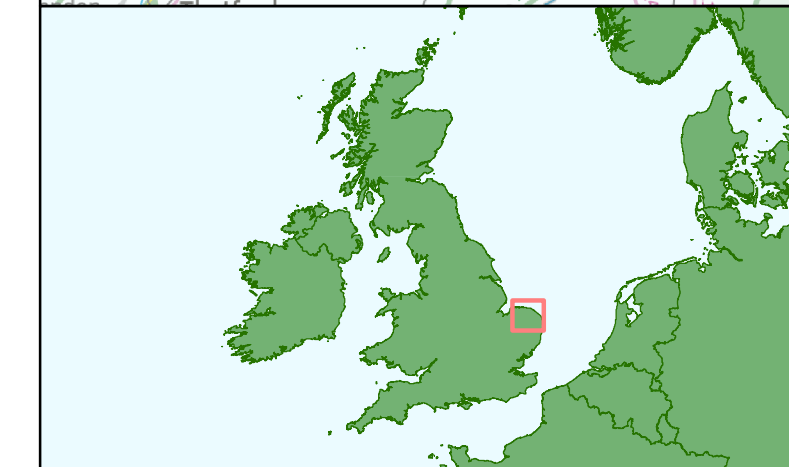
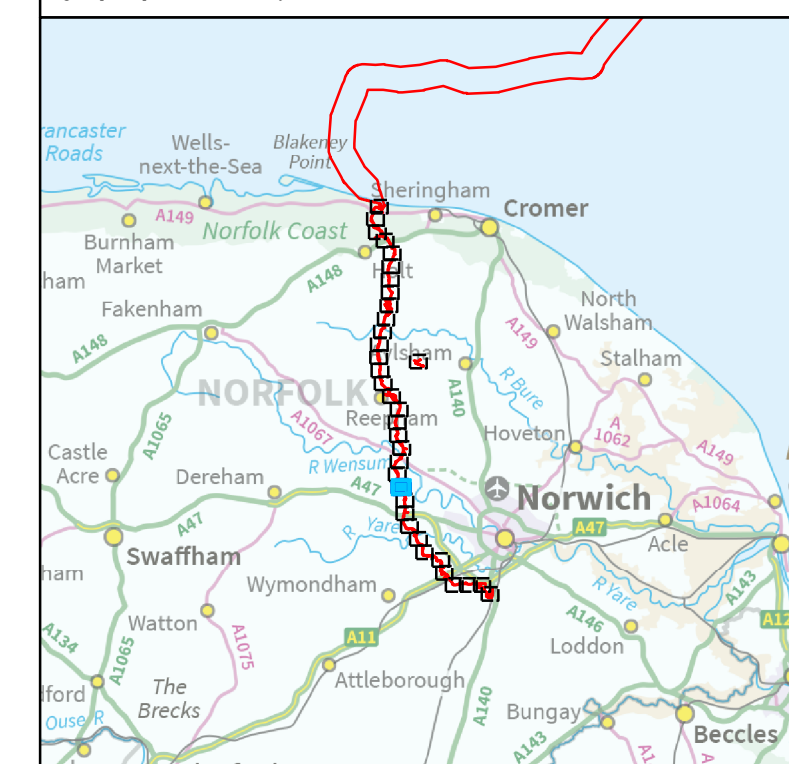
New Connection Works Rights (including restrictions) to be compulsorily acquired and temporary use of land and in relation to which it is proposed to suspend or extinguish easements, servitudes and other private rights and temporary use of land

21-018, 23-001, 23-003, 23-004, 23-009, 23-010, 23-011, 23-012, 23-016, 23-017

Temporary use of land and in relation to which it is proposed to temporarily suspend easements, servitudes and other private rights

23-002, 23-005, 23-006, 23-007, 23-008, 23-013, 23-014, 23-015

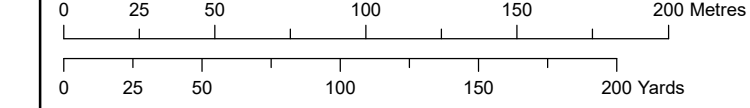
Source:
Agreement For Lease © Crown Copyright 2018, all rights reserved
Contains OS Open data © Crown copyright and database right 2018
Contains OS basemap data © Crown copyright and database rights [2017] Ordnance Survey, Licence number: 0100031673



Coordinate system: British National Grid

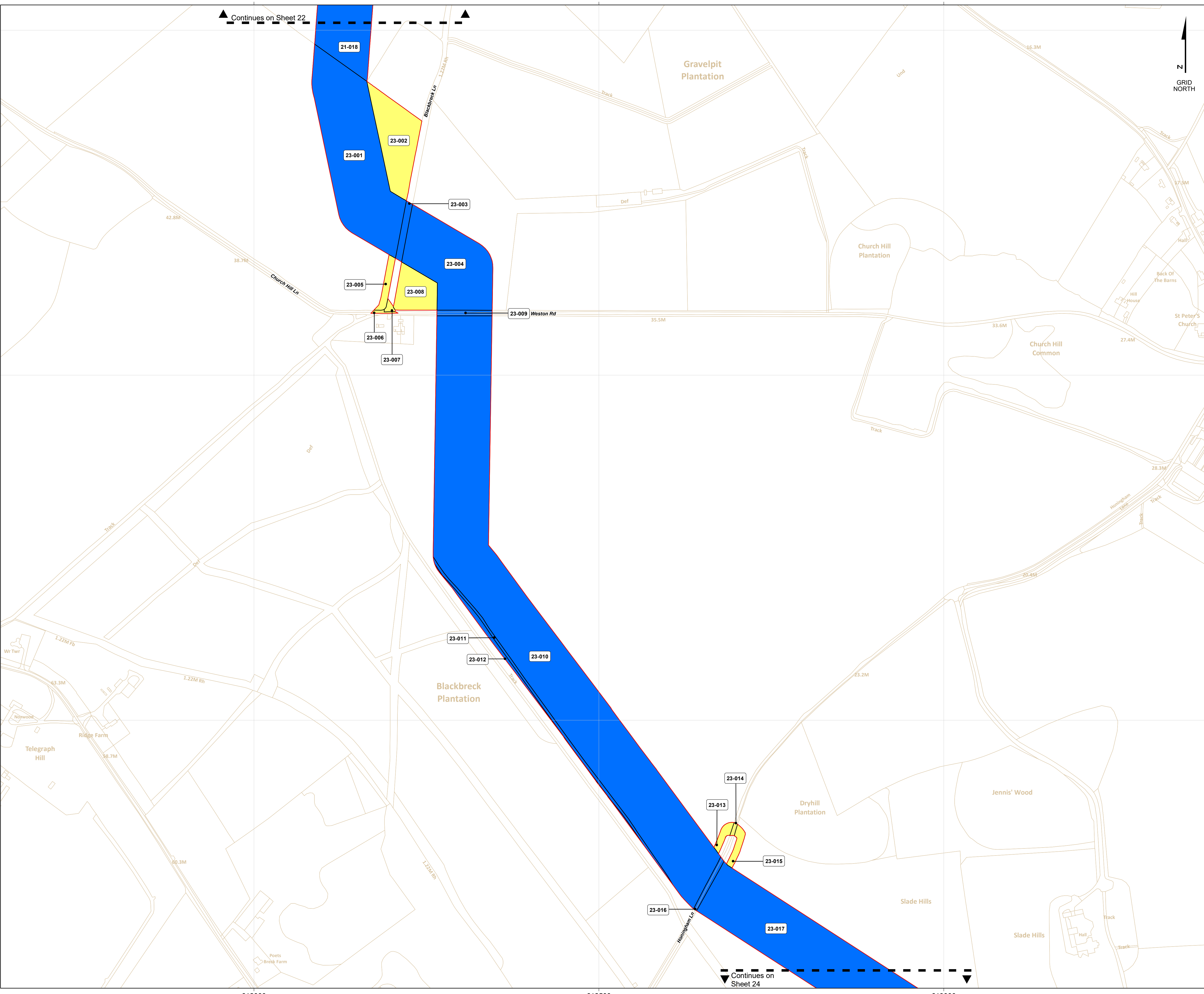
Vertical reference: ODN

Scale @ A1: 1:2500



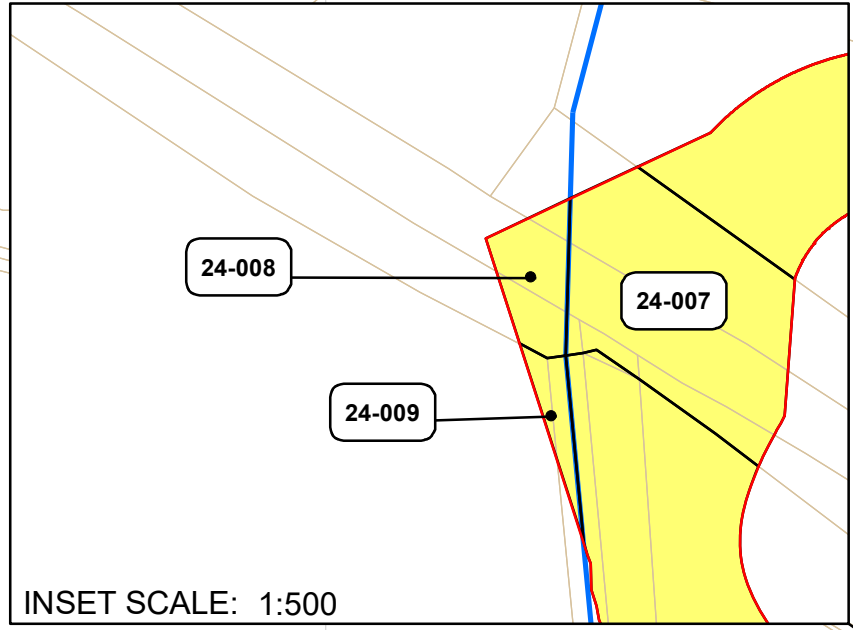
REV	REMARK	DATE
00	First Issue	May 2018
01	Second Issue	January 2019
...
...
...

Hornsea Project Three Offshore Wind Farm
APFP Regulations Reference: 5(2)(i)
Application Document Number: A2.3
Drawing Number: HOW3APP20
Created by: BENSM
Checked by: PEAKE
Approved by: ORLMA



Continues on Sheet 22

Continues on Sheet 24



Hornsea Project Three Offshore Wind Farm

Land Plan – Onshore

Sheet 24 of 35

APFP Regulations Reference : 5(2)(i) Application Document Number : A2.3

Hornsea Project Three

Order Limits

New Connection Works Rights (including restrictions) to be compulsorily acquired and temporary use of land and in relation to which it is proposed to suspend or extinguish easements, servitudes and other private rights and temporary use of land

23-017, 24-003, 24-004, 24-011, 24-012

Temporary use of land and in relation to which it is proposed to temporarily suspend easements, servitudes and other private rights

24-001, 24-002, 24-005, 24-006, 24-007, 24-008, 24-009, 24-010, 24-013

District Council Boundary

Source: Agreement For Lease © Crown Copyright 2018, all rights reserved. Contains OS Open data © Crown copyright and database right 2018. Contains OS basemap data © Crown copyright and database rights (2017) Ordnance Survey. Licence number: 0100031673



Coordinate system: British National Grid
Vertical reference: ODN
Scale @ A1: 1:2500

REV	REMARK	DATE
00	First Issue	May 2018
01	Second Issue	January 2019
...
...
...

Hornsea Project Three Offshore Wind Farm
APFP Regulations Reference: 5(2)(i)
Application Document Number: A2.3
Drawing Number: HOW03APP20
Created by: BENSM
Checked by: PEAKE
Approved by: ORLMA



Hornsea Project Three Offshore Wind Farm

Land Plan – Onshore

Sheet 25 of 35

APFP Regulations Reference : 5(2)(i) Application Document Number : A2.3

Hornsea Project Three

Order Limits

New Connection Works Rights (including restrictions) to be compulsorily acquired and temporary use of land and in relation to which it is proposed to suspend or extinguish easements, servitudes and other private rights and temporary use of land

24-012, 25-006, 25-007, 25-008, 25-009, 25-010, 25-011, 25-012, 25-013, 25-015, 25-016

New Access Rights (including restrictions) to be compulsorily acquired and temporary use of the land and in relation to which it is proposed to suspend or extinguish easements, servitudes and other private rights

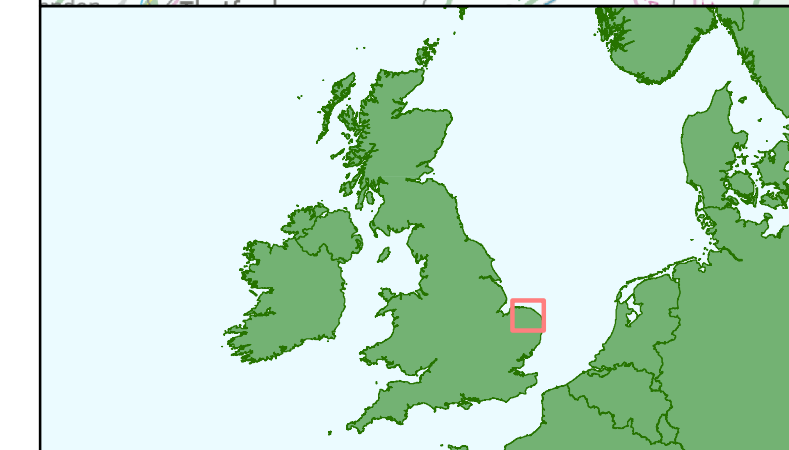
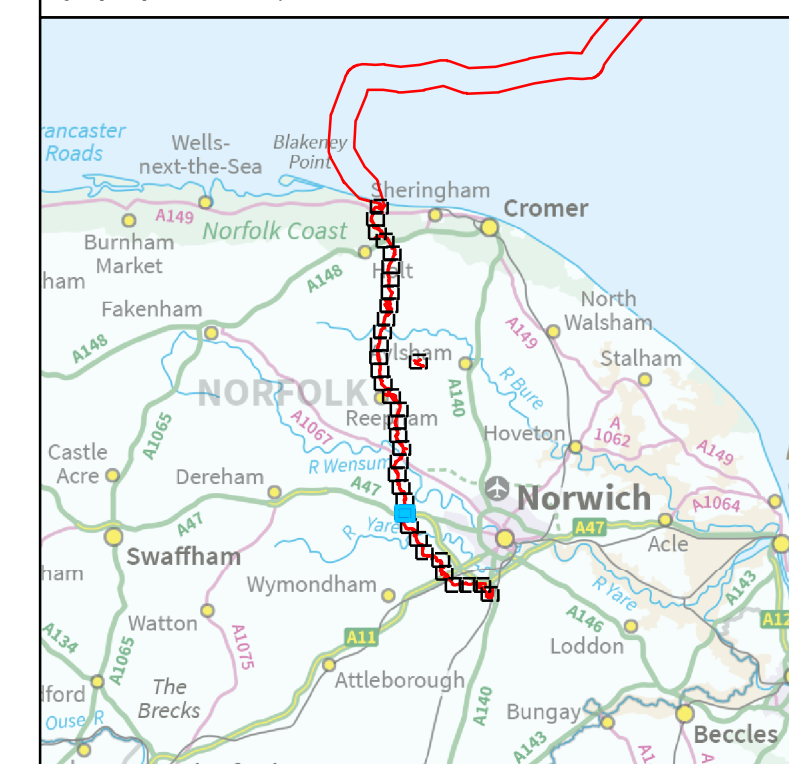
25-003, 25-004, 25-005

Temporary use of land and in relation to which it is proposed to temporarily suspend easements, servitudes and other private rights

25-001, 25-002, 25-014

District Council Boundary

Source: Agreement For Lease © Crown Copyright 2018, all rights reserved. Contains OS Open data © Crown copyright and database right 2018. Contains OS basemap data © Crown copyright and database rights (2017) Ordnance Survey. Licence number: 0100031673



Coordinate system: British National Grid

Vertical reference: ODN

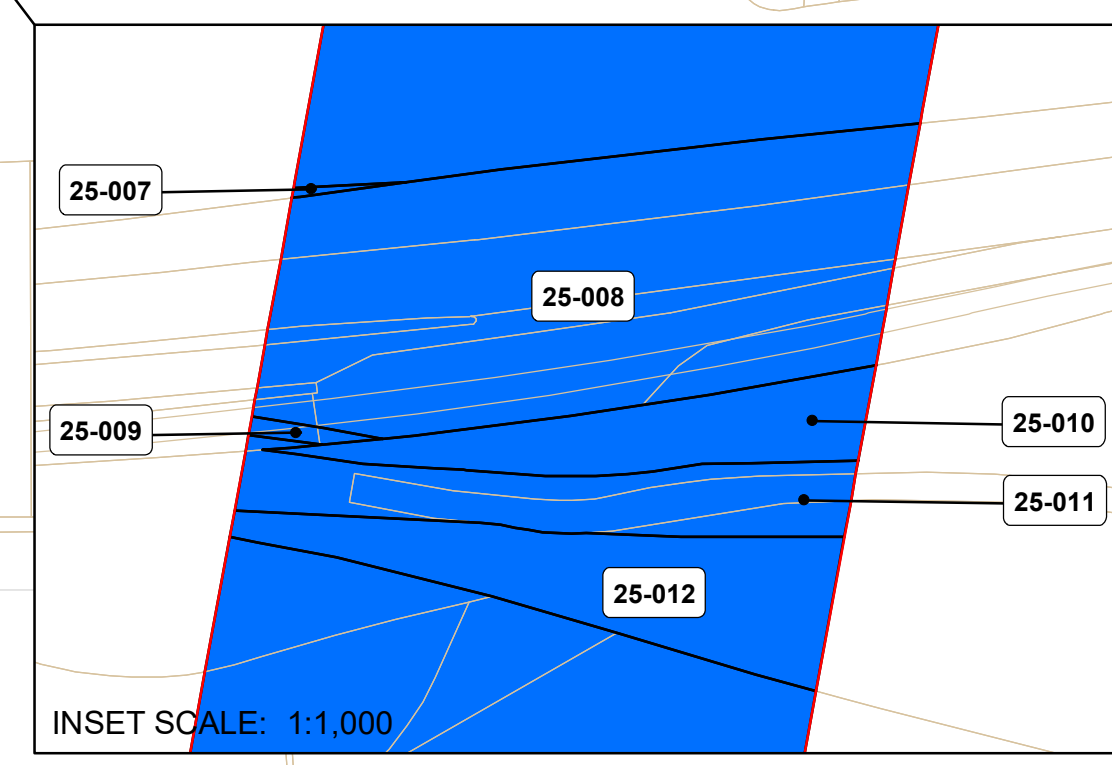
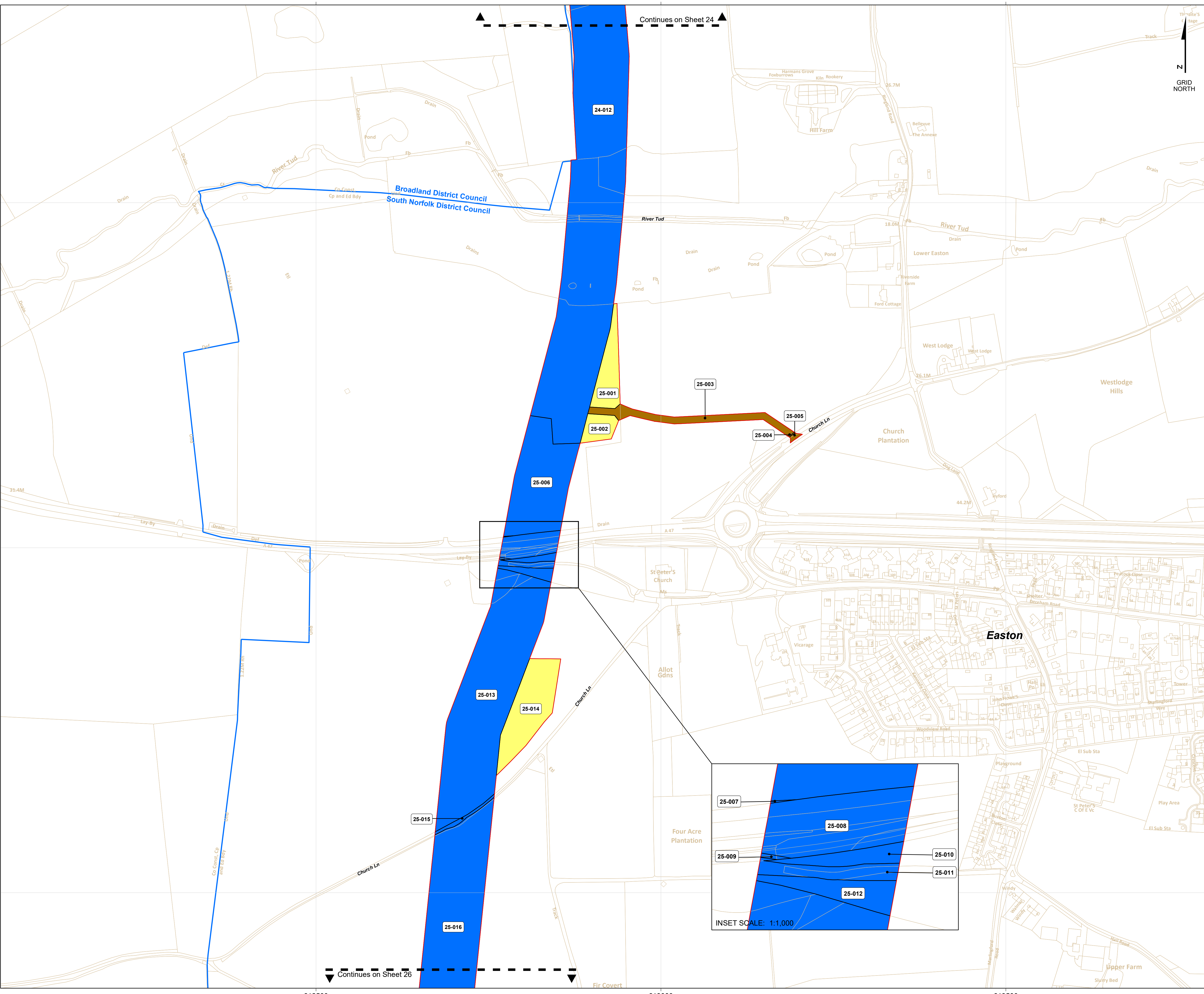
Scale @ A1: 1:2500

0 25 50 100 150 200 Metres

0 25 50 100 150 200 Yards

REV	REMARK	DATE
00	First Issue	May 2018
01	Second Issue	January 2019
...
...
...

Hornsea Project Three Offshore Wind Farm
APFP Regulations Reference: 5(2)(i)
Application Document Number: A2.3
Drawing Number: H0W03APP20
Created by: BENSM
Checked by: PEAKE
Approved by: ORLMA



INSET SCALE: 1:1,000

Continues on Sheet 24

Continues on Sheet 26

612500

613000

613500

612500

613000

613500

311500

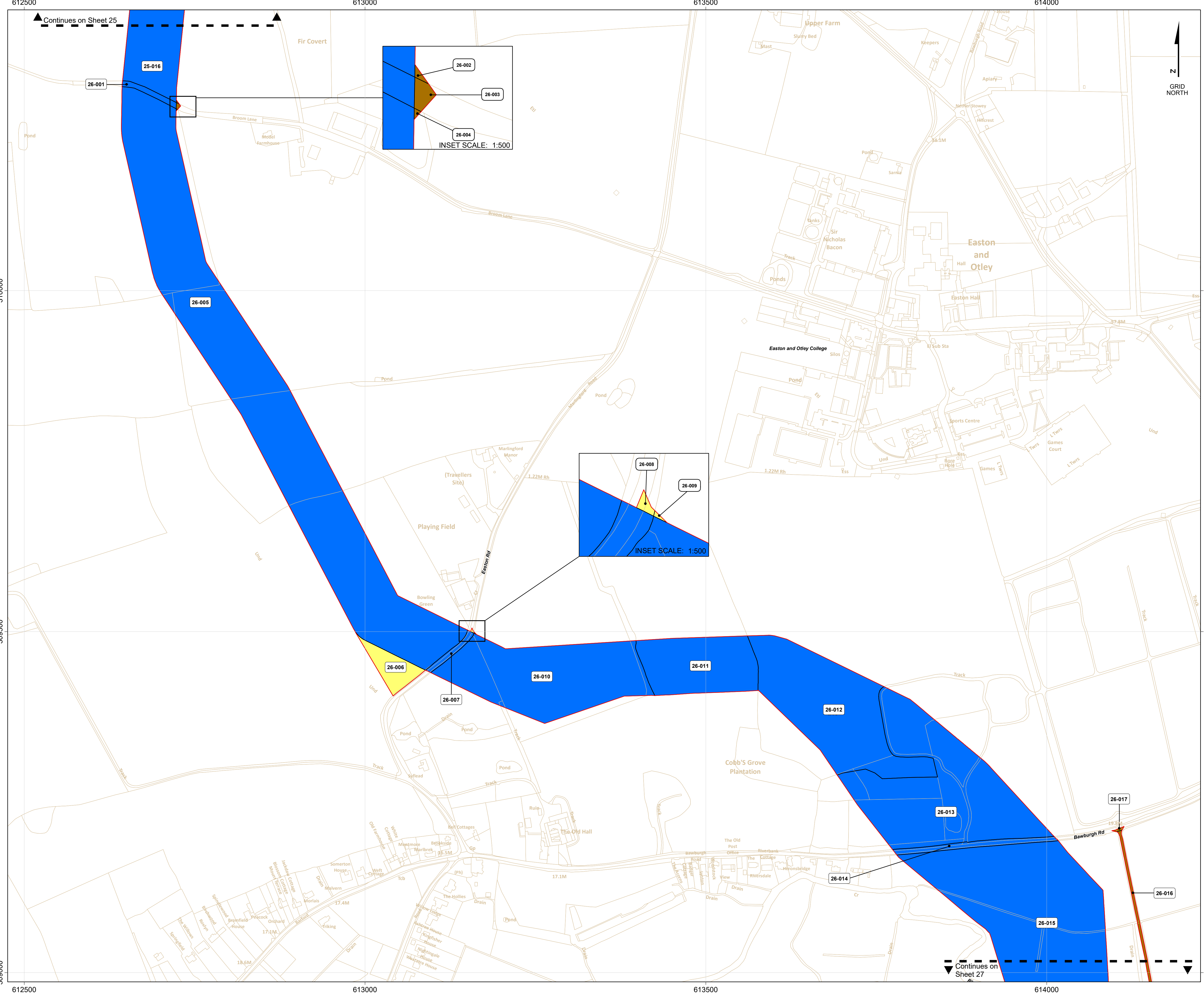
311500

311000

311000

310500

310500



Hornsea Project Three Offshore Wind Farm

Land Plan – Onshore

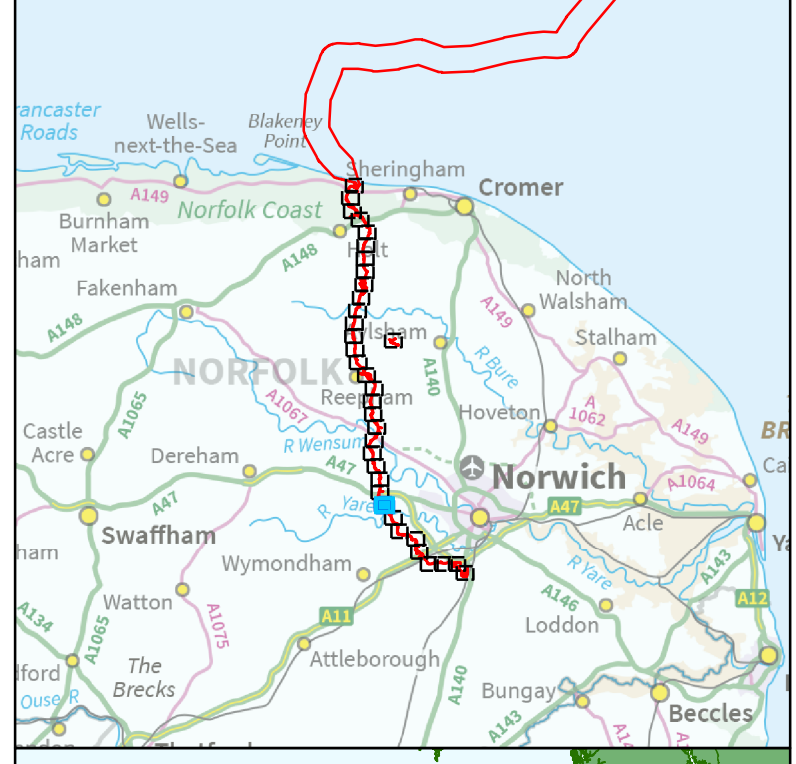
Sheet 26 of 35

APFP Regulations Reference : 5(2)(i) Application Document Number : A2.3

Hornsea Project Three

- Order Limits
- New Connection Works Rights (including restrictions) to be compulsorily acquired and temporary use of land and in relation to which it is proposed to suspend or extinguish easements, servitudes and other private rights and temporary use of land
25-016, 26-001, 26-005, 26-007, 26-010, 26-011, 26-012, 26-013, 26-014, 26-015
- New Access Rights (including restrictions) to be compulsorily acquired and temporary use of the land and in relation to which it is proposed to suspend or extinguish easements, servitudes and other private rights
26-002, 26-003, 26-004, 26-016, 26-017
- Temporary use of land and in relation to which it is proposed to temporarily suspend easements, servitudes and other private rights
26-006, 26-008, 26-009

Source:
Agreement For Lease © Crown Copyright 2018, all rights reserved
Contains OS Open data © Crown copyright and database right 2018
Contains OS basemap data © Crown copyright and database rights (2017) Ordnance Survey, Licence number: 0100031673



Coordinate system: British National Grid
Vertical reference: ODN
Scale @ A1: 1:2500

REV	REMARK	DATE
00	First Issue	May 2018
01	Second Issue	January 2019
...
...

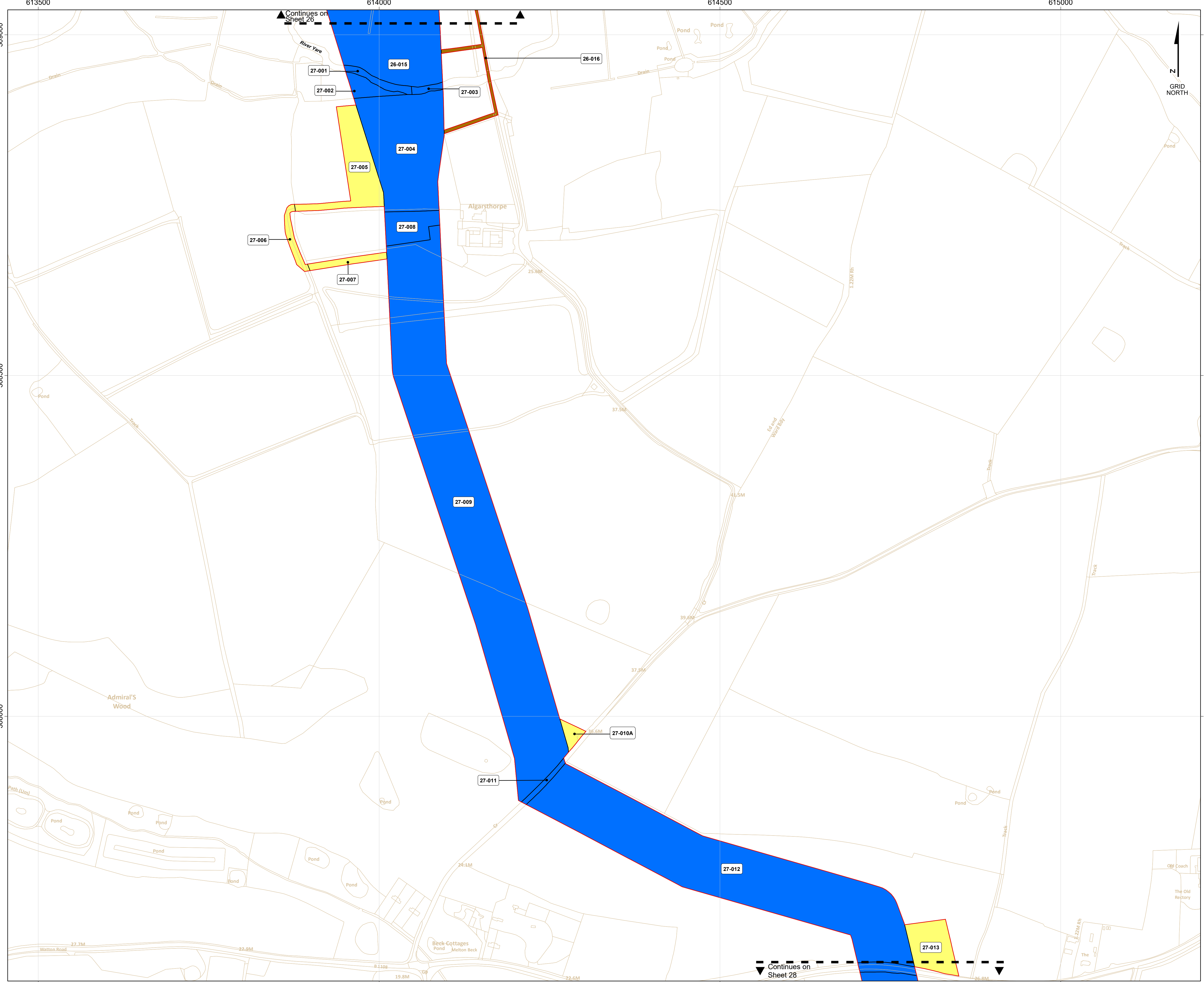
Hornsea Project Three Offshore Wind Farm
APFP Regulations Reference: 5(2)(i)
Application Document Number: A2.3
Drawing Number: HONW3APP20
Created by: BENSM
Checked by: PEAKE
Approved by: ORLMA



Continues on Sheet 25

Continues on Sheet 27





Hornsea Project Three Offshore Wind Farm

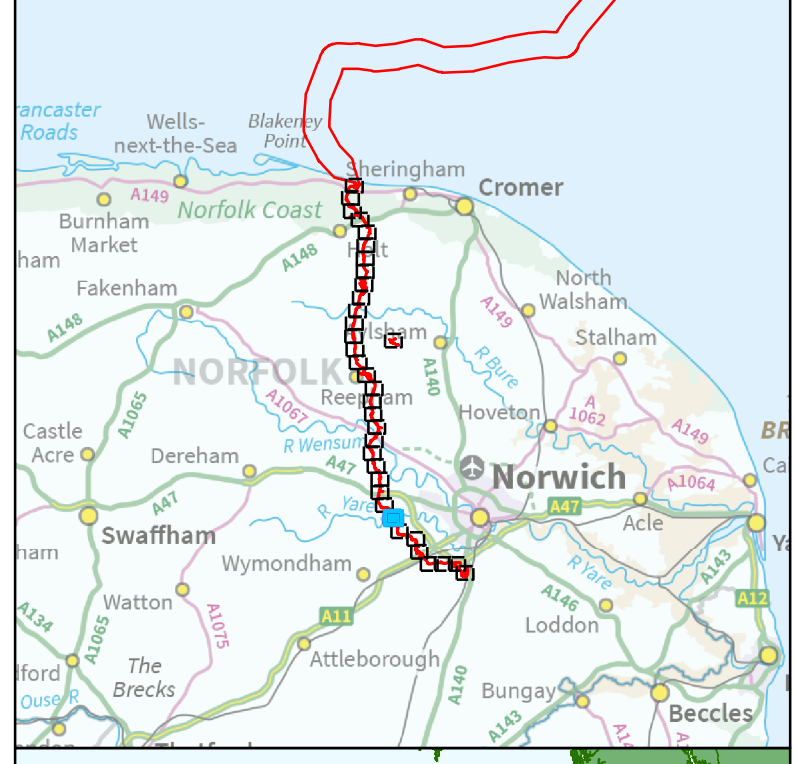
Land Plan – Onshore

Sheet 27 of 35

APFP Regulations Reference : 5(2)(i) Application Document Number : A2.3

- Hornsea Project Three**
- Order Limits
 - New Connection Works Rights (including restrictions) to be compulsorily acquired and temporary use of land and in relation to which it is proposed to suspend or extinguish easements, servitudes and other private rights and temporary use of land
26-015, 27-001, 27-002, 27-003, 27-004, 27-008, 27-009, 27-011, 27-012
 - New Access Rights (including restrictions) to be compulsorily acquired and temporary use of the land and in relation to which it is proposed to suspend or extinguish easements, servitudes and other private rights
26-016
 - Temporary use of land and in relation to which it is proposed to temporarily suspend easements, servitudes and other private rights
27-005, 27-006, 27-007, 27-010A, 27-013

Source:
Agreement For Lease © Crown Copyright 2018, all rights reserved
Contains OS Open data © Crown copyright and database right 2018
Contains OS basemap data © Crown copyright and database rights (2017) Ordnance Survey, Licence number: 0100031673



Coordinate system: British National Grid
Vertical reference: ODN
Scale @ A1: 1:2500

REV	REMARK	DATE
00	First Issue	May 2018
01	Second Issue	January 2019
...
...
...

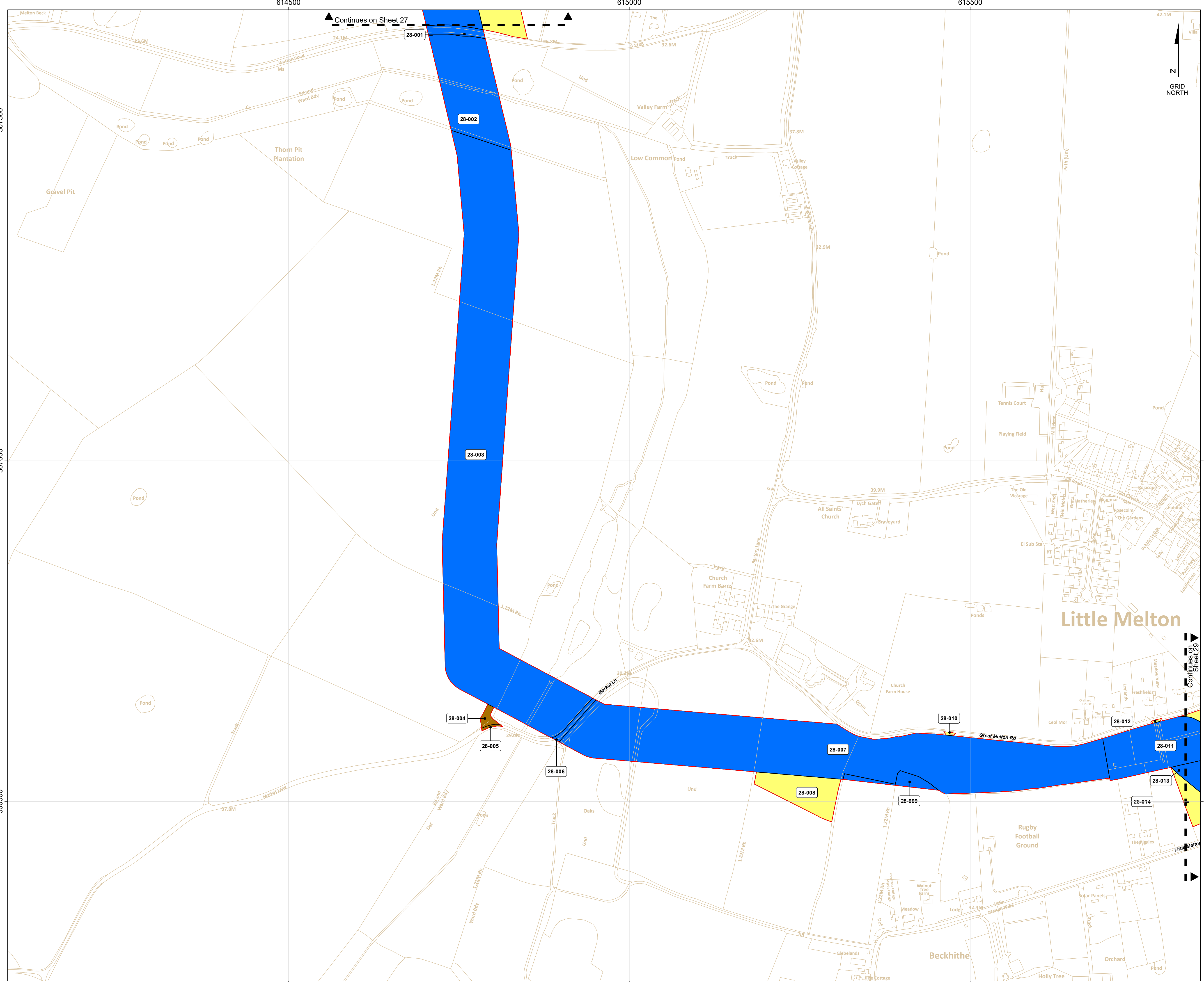
Hornsea Project Three Offshore Wind Farm
APFP Regulations Reference: 5(2)(i)
Application Document Number: A2.3
Drawing Number: H0W03APP20
Created by: BENSM
Checked by: PEAKE
Approved by: ORLMA

309000
308500
308000
307500

613500 614000 614500 615000

Continues on Sheet 26

Continues on Sheet 28



Hornsea Project Three Offshore Wind Farm

Land Plan – Onshore

Sheet 28 of 35

APFP Regulations Reference : 5(2)(i) Application Document Number : A2.3

Hornsea Project Three

- Order Limits
- New Connection Works Rights (including restrictions) to be compulsorily acquired and temporary use of land and in relation to which it is proposed to suspend or extinguish easements, servitudes and other private rights and temporary use of land
28-001, 28-002, 28-003, 28-006, 28-007, 28-009, 28-011, 28-013
- New Access Rights (including restrictions) to be compulsorily acquired and temporary use of the land and in relation to which it is proposed to suspend or extinguish easements, servitudes and other private rights
28-004, 28-005
- Temporary use of land and in relation to which it is proposed to temporarily suspend easements, servitudes and other private rights
28-008, 28-010, 28-012, 28-014

Source: Agreement For Lease © Crown Copyright 2018, all rights reserved
Contains OS Open data © Crown copyright and database right 2018
Contains OS easemapping data © Crown copyright and database rights (2017) Ordnance Survey, Licence number: 0100031673

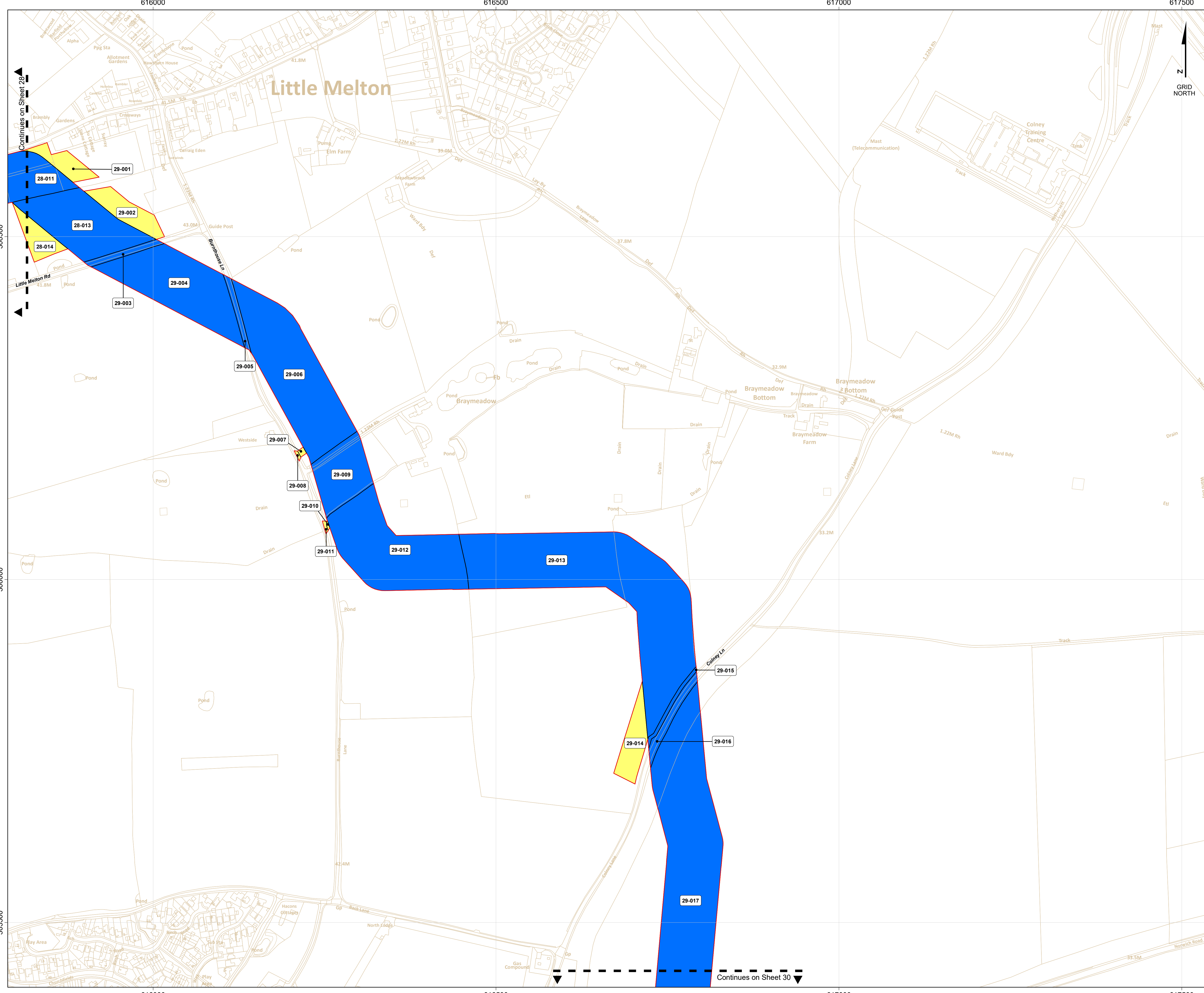


Coordinate system: British National Grid
Vertical reference: ODN
Scale @ A1: 1:2500

REV	REMARK	DATE
00	First Issue	May 2018
01	Second Issue	January 2019
...
...
...

Hornsea Project Three Offshore Wind Farm
APFP Regulations Reference: 5(2)(i)
Application Document Number: A2.3
Drawing Number: HOW3APP20
Created by: BENSM
Checked by: PEAKE
Approved by: ORLMA





Hornsea Project Three Offshore Wind Farm

Land Plan – Onshore

Sheet 29 of 35

APFP Regulations Reference : 5(2)(i) Application Document Number : A2.3

Hornsea Project Three

Order Limits

New Connection Works Rights (including restrictions) to be compulsorily acquired and temporary use of land and in relation to which it is proposed to suspend or extinguish easements, servitudes and other private rights and temporary use of land

28-011, 28-013, 29-003, 29-004, 29-005, 29-006, 29-009, 29-012, 29-013, 29-015, 29-016, 29-017

Temporary use of land and in relation to which it is proposed to temporarily suspend easements, servitudes and other private rights

28-014, 29-001, 29-002, 29-007, 29-008, 29-010, 29-011, 29-014

Source: Agreement For Lease © Crown Copyright 2018, all rights reserved. Contains OS Open data © Crown copyright and database right 2018. Contains OS basemap data © Crown copyright and database rights [2017] Ordnance Survey. Licence number: 0100031673



Coordinate system: British National Grid
Vertical reference: ODN
Scale @ A1: 1:2500

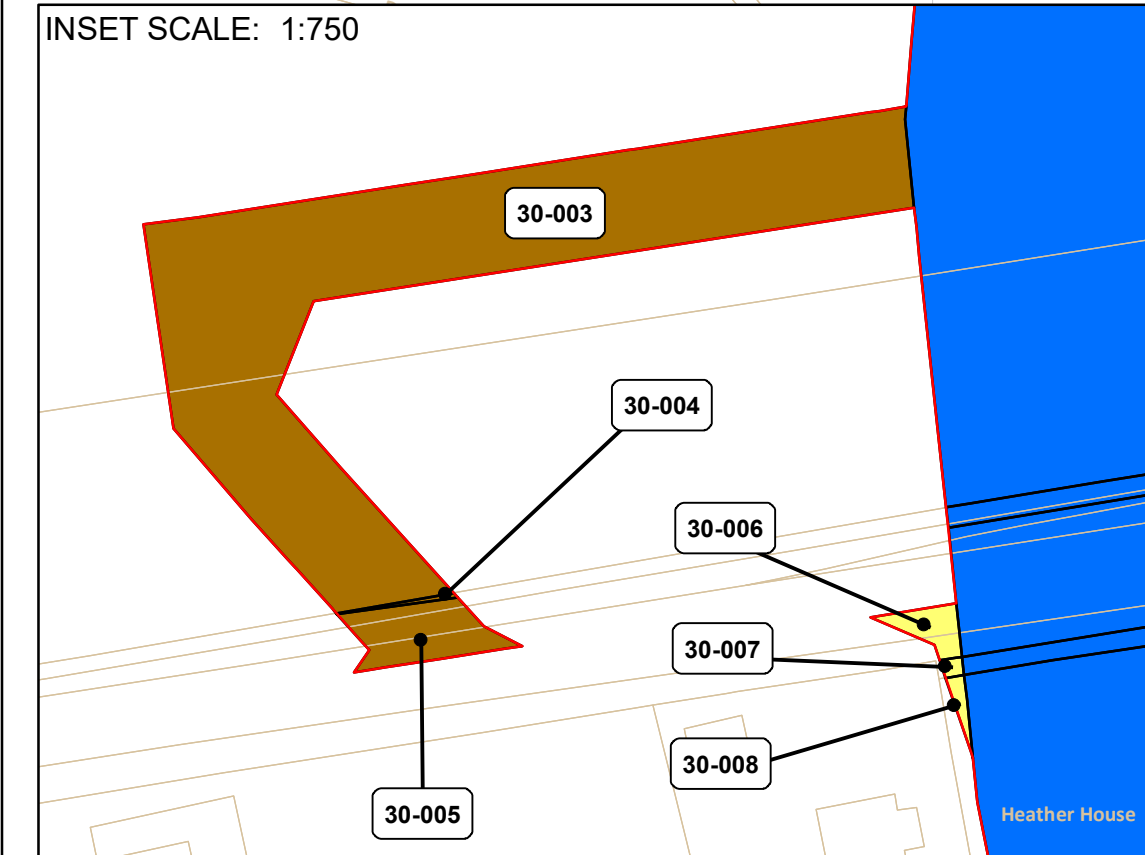
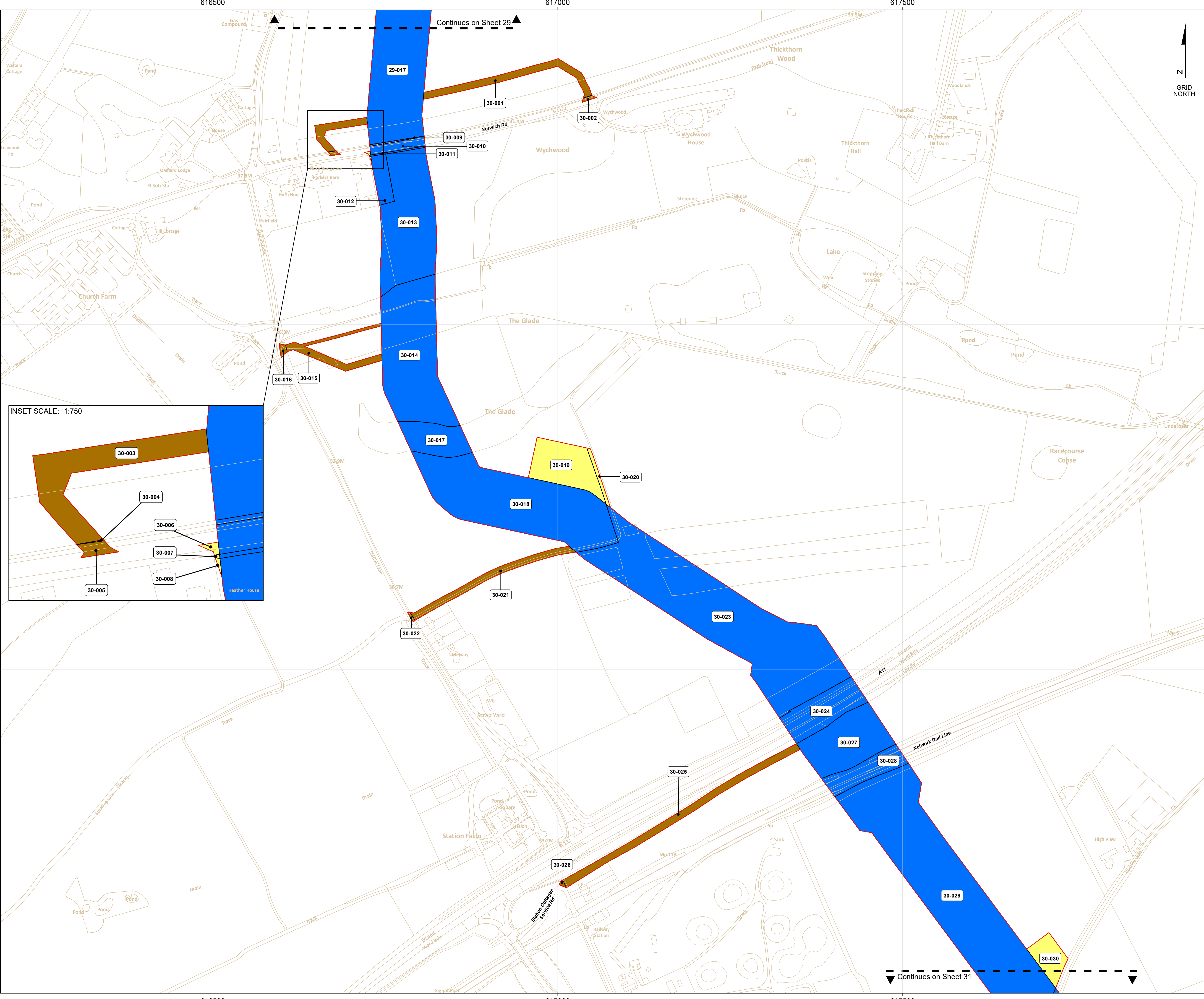
REV	REMARK	DATE
00	First Issue	May 2018
01	Second Issue	January 2019
...
...

Hornsea Project Three Offshore Wind Farm
APFP Regulations Reference: 5(2)(i)
Application Document Number: A2.3
Drawing Number: HOW3APP20
Created by: BENSM
Checked by: PEAKE
Approved by: ORLMA



Continues on Sheet 28

Continues on Sheet 30



Hornsea Project Three Offshore Wind Farm

Land Plan – Onshore

Sheet 30 of 35

APFP Regulations Reference : 5(2)(i) Application Document Number : A2.3

Hornsea Project Three

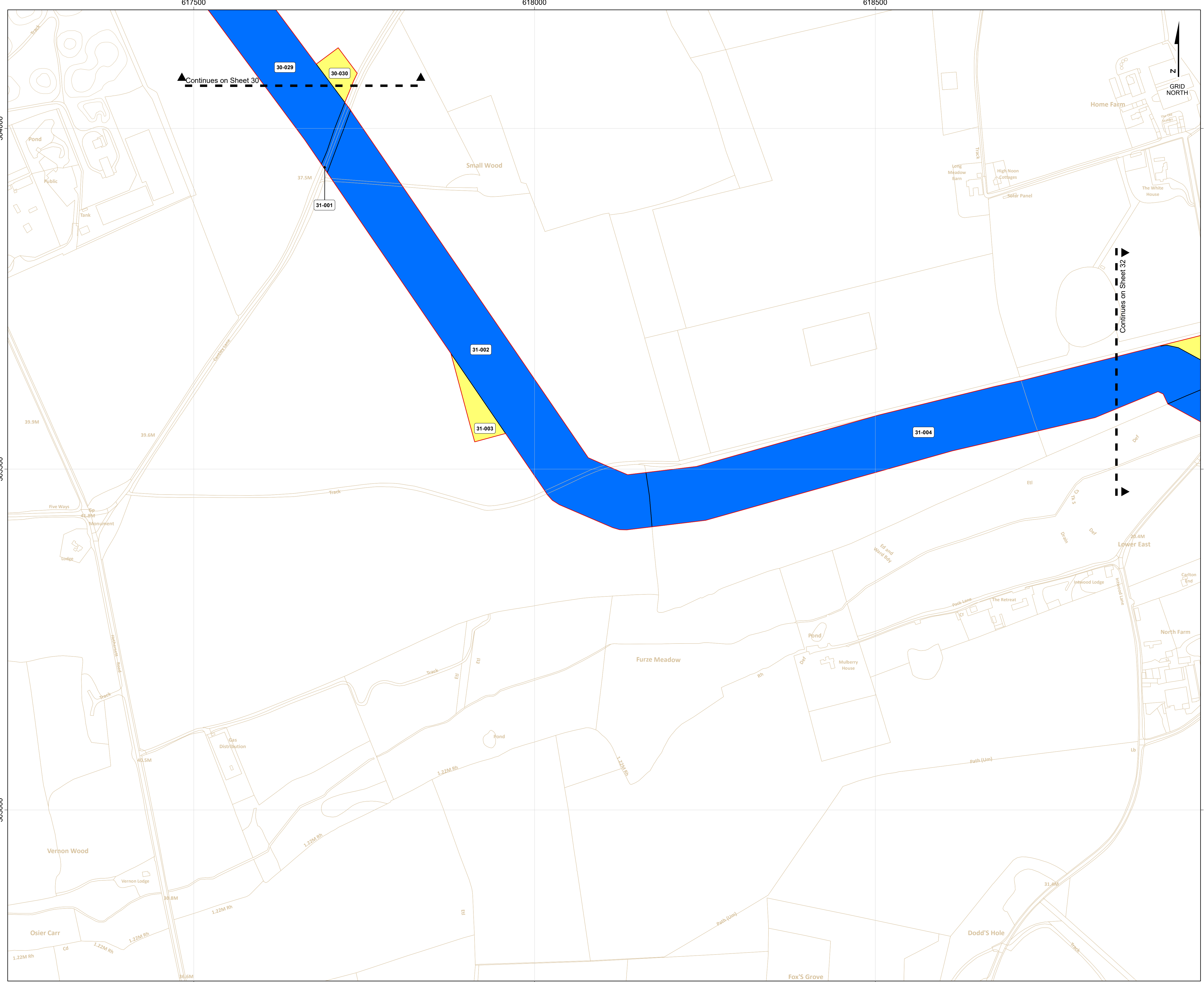
- Order Limits
- New Connection Works Rights (including restrictions) to be compulsorily acquired and temporary use of land and in relation to which it is proposed to suspend or extinguish easements, servitudes and other private rights and temporary use of land
29-017, 30-009, 30-010, 30-011, 30-012, 30-013, 30-014, 30-017, 30-018, 30-023, 30-024, 30-027, 30-028, 30-029
- New Access Rights (including restrictions) to be compulsorily acquired and temporary use of the land and in relation to which it is proposed to suspend or extinguish easements, servitudes and other private rights
30-001, 30-002, 30-003, 30-004, 30-005, 30-015, 30-016, 30-021, 30-022, 30-025, 30-026
- Temporary use of land and in relation to which it is proposed to temporarily suspend easements, servitudes and other private rights
30-006, 30-007, 30-008, 30-019, 30-020, 30-030

Source: Agreement For Lease © Crown Copyright 2018, all rights reserved. Contains OS Open data © Crown copyright and database right 2018. Contains OS basemap data © Crown copyright and database rights [2017] Ordnance Survey. Licence number: 0100031673



Coordinate system: British National Grid
Vertical reference: ODN
Scale @ A1: 1:2500

REV	REMARK	DATE
00	First Issue	May 2018
01	Second Issue	January 2019
...
...




Hornsea Project Three Offshore Wind Farm


Land Plan – Onshore

Sheet 31 of 35


APFP Regulations Reference : 5(2)(i) Application Document Number : A2.3

Hornsea Project Three

 Order Limits

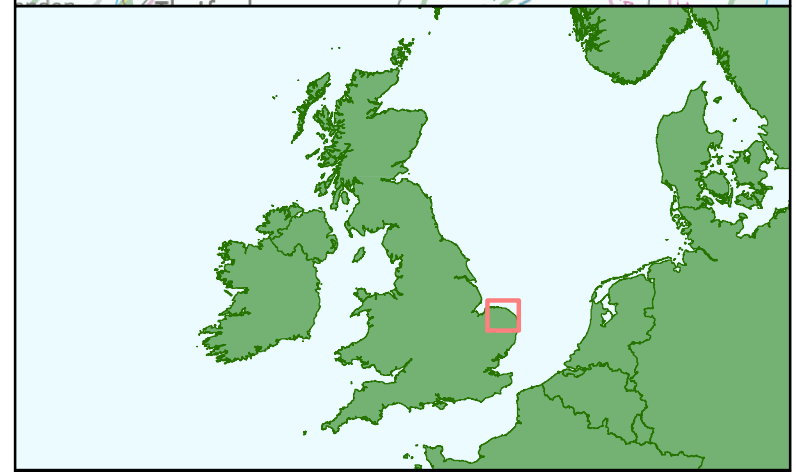
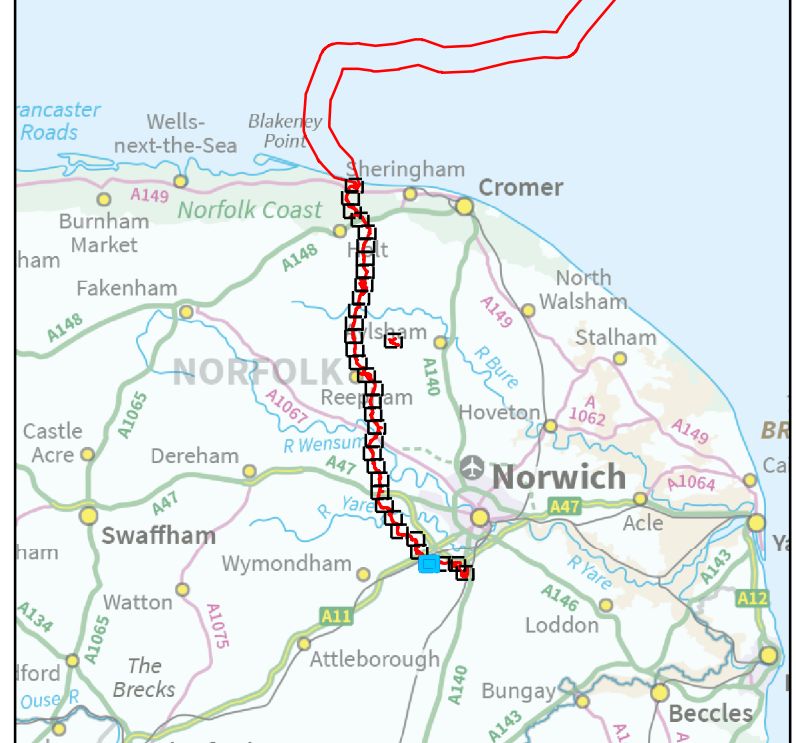
 New Connection Works Rights (including restrictions) to be compulsorily acquired and temporary use of land and in relation to which it is proposed to suspend or extinguish easements, servitudes and other private rights and temporary use of land

30-029, 31-001, 31-002, 31-004

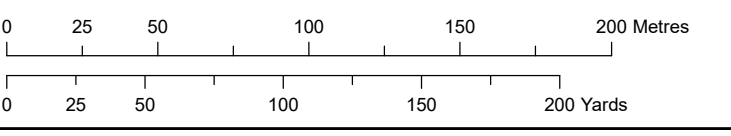
 Temporary use of land and in relation to which it is proposed to temporarily suspend easements, servitudes and other private rights

30-030, 31-003

Source:
Agreement For Lease © Crown Copyright 2018, all rights reserved
Contains OS Open data © Crown copyright and database right 2018
Contains OS basemapting details Crown copyright and database rights [2017] Ordnance Survey, Licence number: 0100031673




Coordinate system: British National Grid
Vertical reference: ODN
Scale @ A1: 1:2500



REV	REMARK	DATE
00	First Issue	May 2018
01	Second Issue	January 2019
...
...

Hornsea Project Three Offshore Wind Farm
APFP Regulations Reference: 5(2)(i)
Application Document Number: A2.3
Drawing Number: H0W03APP20
Created by: BENSM
Checked by: PEAKE
Approved by: ORLMA





Hornsea Project Three Offshore Wind Farm

Land Plan – Onshore

Sheet 32 of 35

APFP Regulations Reference : 5(2)(i) Application Document Number : A2.3

- Hornsea Project Three**
- Order Limits
 - New Connection Works Rights (including restrictions) to be compulsorily acquired and temporary use of land and in relation to which it is proposed to suspend or extinguish easements, servitudes and other private rights and temporary use of land
32-002, 32-003, 32-004, 32-006, 32-007, 32-008, 32-009, 32-010
 - Temporary use of land and in relation to which it is proposed to temporarily suspend easements, servitudes and other private rights
32-001, 32-005, 32-011

Source: Agreement For Lease © Crown Copyright 2018, all rights reserved
Contains OS Open data © Crown copyright and database right 2018
Contains OS basemap data © Crown copyright and database rights (2017) Ordnance Survey, Licence number: 0100031673




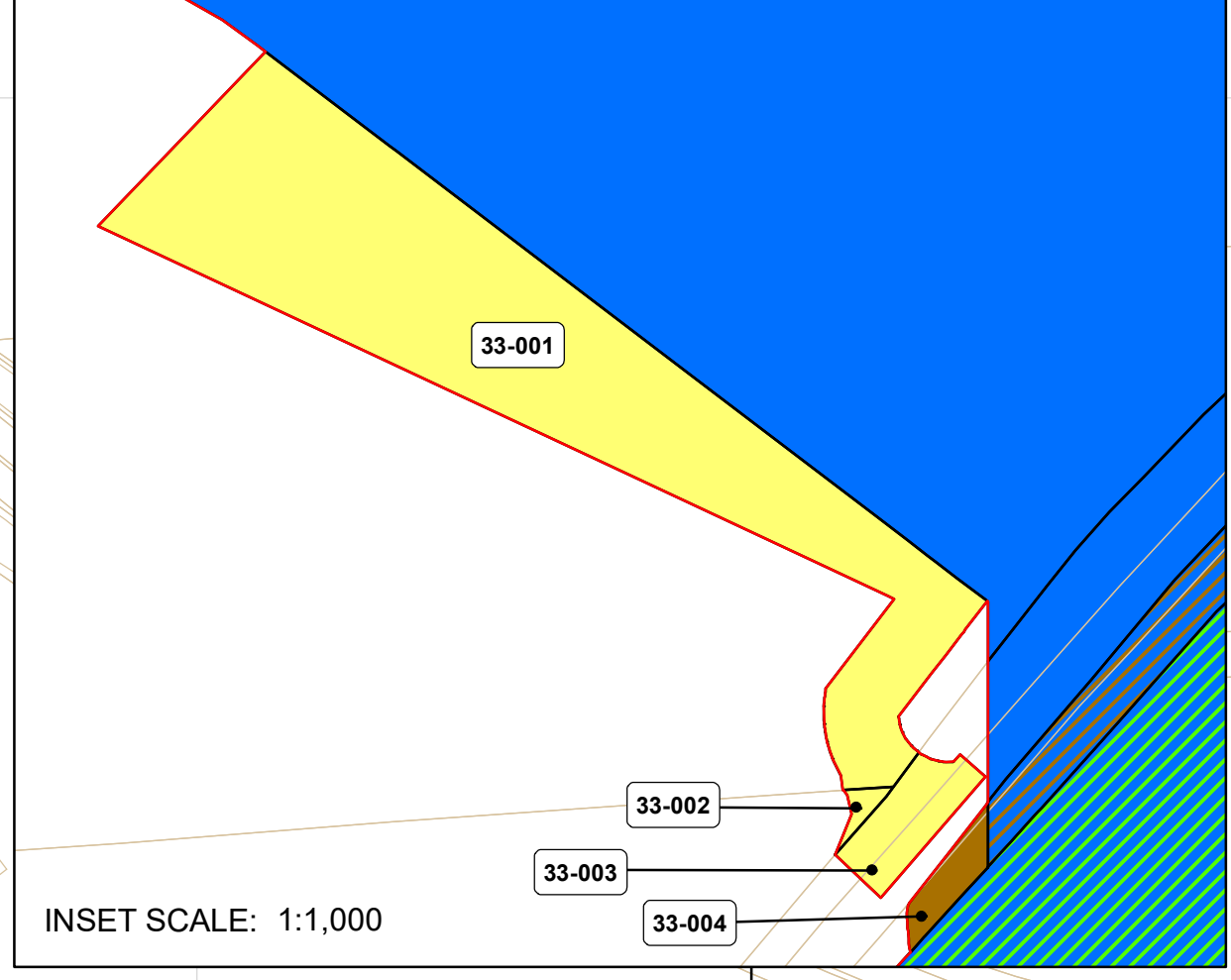
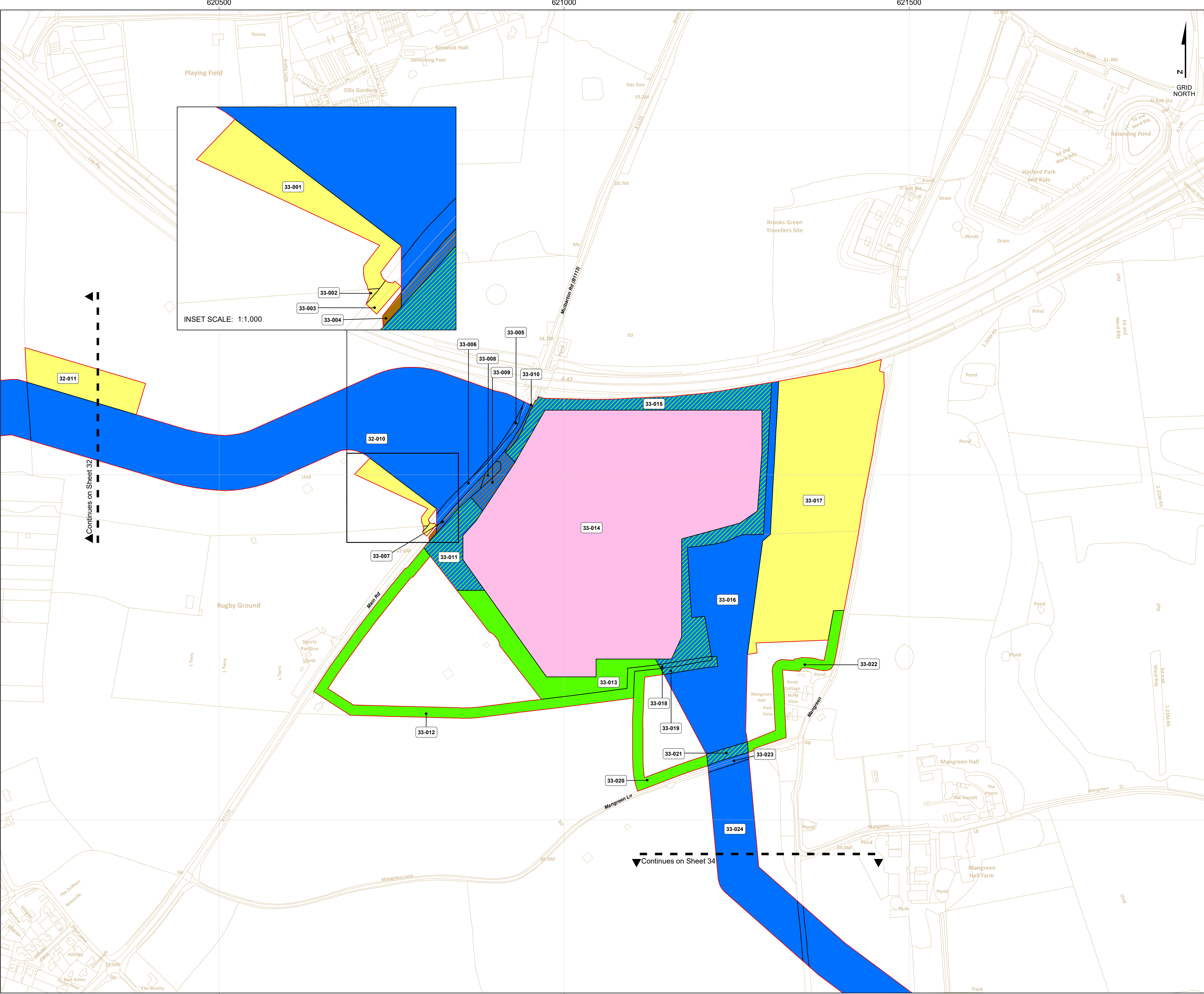
Coordinate system: British National Grid
Vertical reference: ODN
Scale @ A1: 1:2500

0 25 50 100 150 200 Metres
0 25 50 100 150 200 Yards

REV	REMARK	DATE
00	First Issue	May 2018
01	Second Issue	January 2019
...
...
...

Hornsea Project Three Offshore Wind Farm
APFP Regulations Reference: 5(2)(i)
Application Document Number: A2.3
Drawing Number: H0W03APP20
Created by: BENSM
Checked by: PEAKE
Approved by: ORLMA





Hornsea Project Three Offshore Wind Farm

Land Plan – Onshore

Sheet 33 of 35

APPF Regulations Reference : 5(2)(i) Application Document Number : A2.3

Hornsea Project Three

- Order Limits

- Freehold to be compulsorily acquired and temporary use of land and in relation to which it is proposed to extinguish easements, servitudes and other private rights

- 33-014

- New Connection Works Rights (including restrictions) to be compulsorily acquired and temporary use of land and in relation to which it is proposed to suspend or extinguish easements, servitudes and other private rights and temporary use of land

- 32-010, 33-005, 33-006, 33-016, 33-023, 33-024

- New Landscaping Rights (including restrictions) to be compulsorily acquired and temporary use of the land and in relation to which it is proposed to suspend or extinguish easements, servitudes and other private rights

- 33-012, 33-013, 33-020, 33-022

- New Connection Works Rights and Landscaping Rights (including restrictions) to be compulsorily acquired and temporary use of the land and in relation to which it is proposed to suspend or extinguish easements, servitudes and other private rights

- 33-011, 33-015, 33-018, 33-019, 33-021

- New Access Rights (including restrictions) to be compulsorily acquired and temporary use of the land and in relation to which it is proposed to suspend or extinguish easements, servitudes and other private rights

- 33-004

- New Connection Works Rights and Access Rights (including restrictions) to be compulsorily acquired and temporary use of the land and in relation to which it is proposed to suspend or extinguish easements, servitudes and other private rights

- 33-007, 33-008, 33-009, 33-010

- Temporary use of land and in relation to which it is proposed to temporarily suspend easements, servitudes and other private rights

- 32-011, 33-001, 33-002, 33-003, 33-017

Source: Agreement For Lease © Crown Copyright 2018, all rights reserved
 Contains OS Open data © Crown copyright and database right 2018
 Contains OS basemap data © Crown copyright and database rights (2017) Ordnance Survey, Licence number: 0100031673



Coordinate system: British National Grid
 Vertical reference: ODN
 Scale @ A1: 1:2500

REV	REMARK	DATE
00	First Issue	May 2018
01	Second Issue	January 2019
...
...

Hornsea Project Three Offshore Wind Farm

Land Plan – Onshore

Sheet 34 of 35

APFP Regulations Reference : 5(2)(i) Application Document Number : A2.3

Hornsea Project Three

Order Limits

New Connection Works Rights (including restrictions) to be compulsorily acquired and temporary use of land and in relation to which it is proposed to suspend or extinguish easements, servitudes and other private rights and temporary use of land

33-024, 34-001, 34-002, 34-003, 34-004, 34-005, 34-006, 34-007, 34-008, 34-010

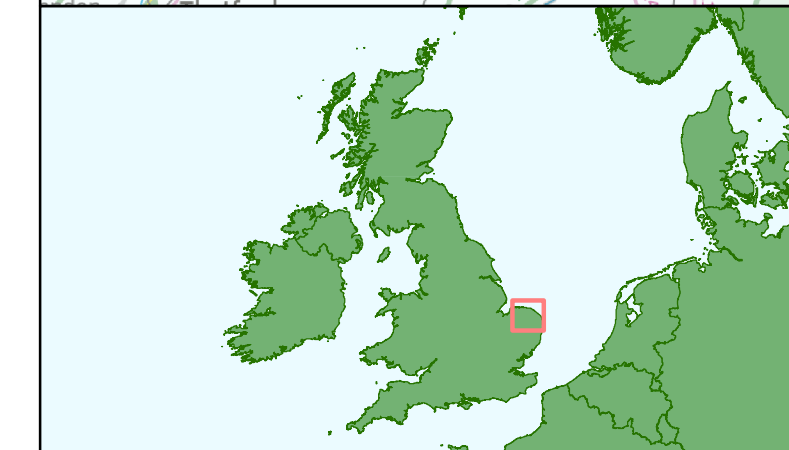
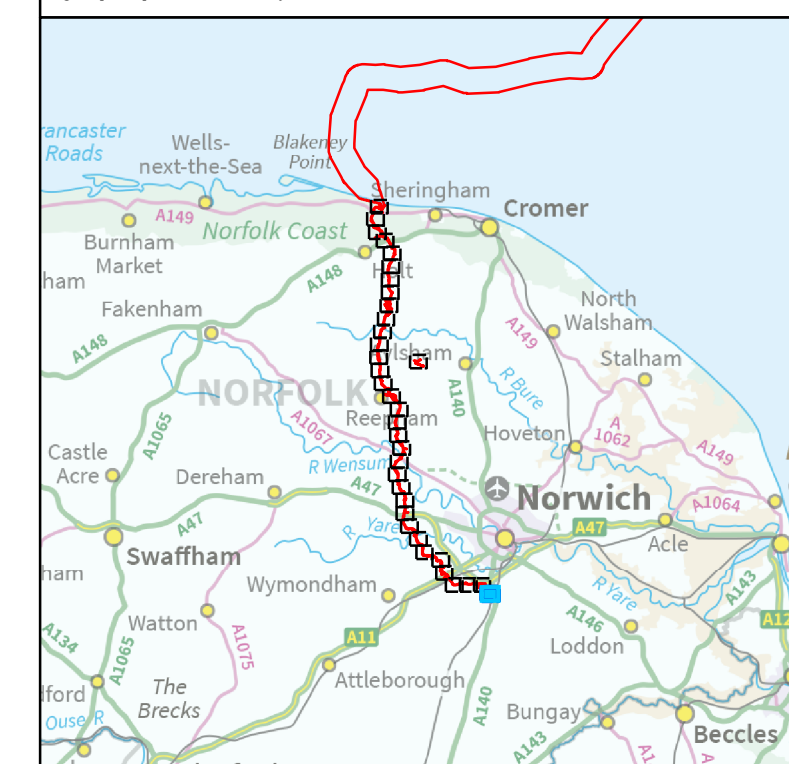
New Access Rights (including restrictions) to be compulsorily acquired and temporary use of the land and in relation to which it is proposed to suspend or extinguish easements, servitudes and other private rights

34-009, 34-012

New Connection Works Rights and Access Rights (including restrictions) to be compulsorily acquired and temporary use of the land and in relation to which it is proposed to suspend or extinguish easements, servitudes and other private rights

34-011

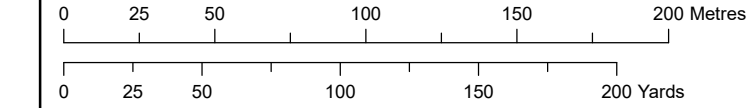
Source: Agreement For Lease © Crown Copyright 2018, all rights reserved. Contains OS Open data © Crown copyright and database right 2018. Contains OS basemaping data © Crown copyright and database rights (2017) Ordnance Survey. Licence number: 0100031673



Coordinate system: British National Grid

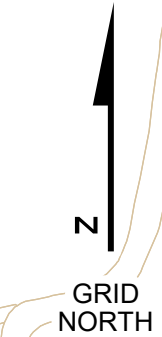
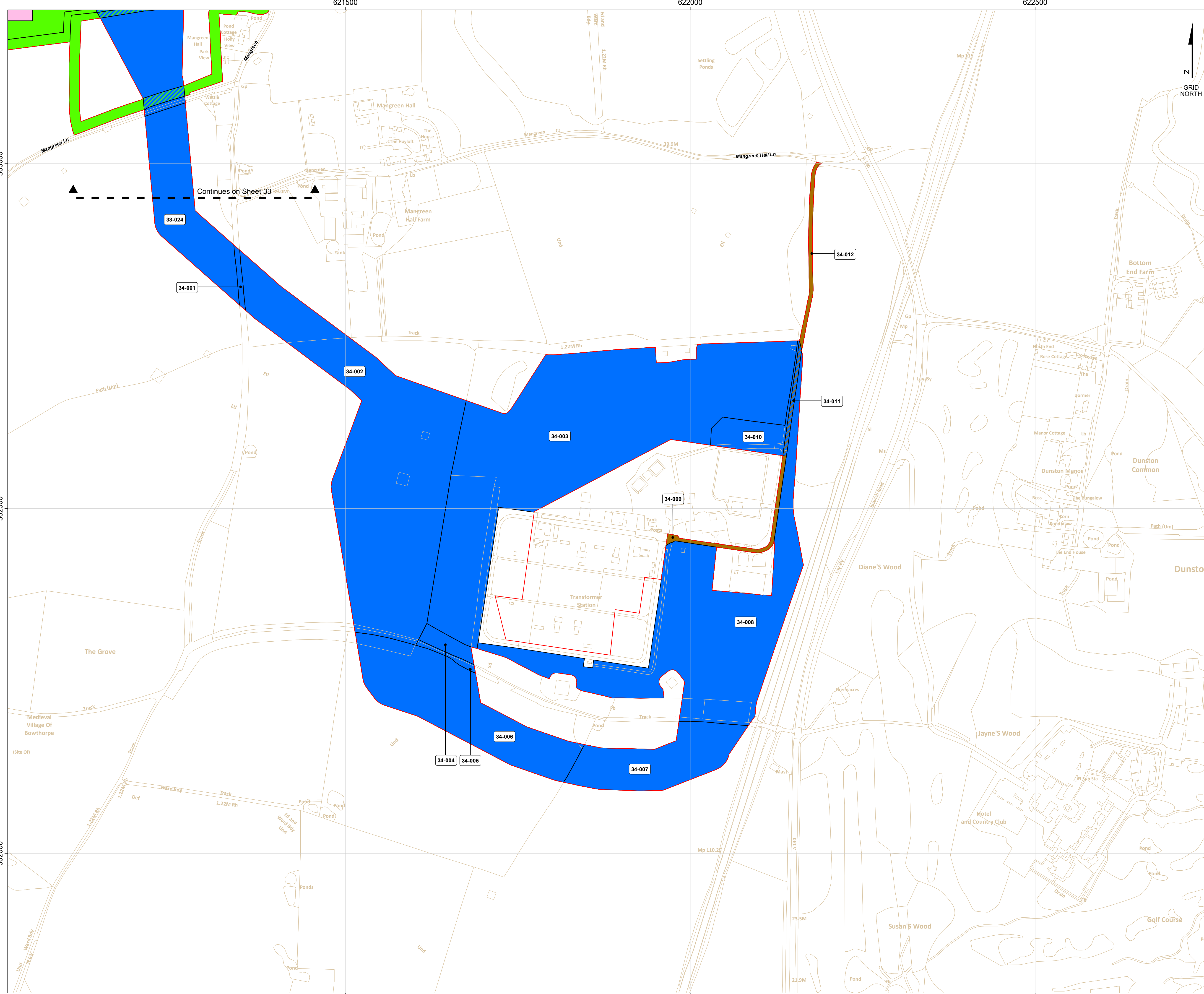
Vertical reference: ODN

Scale @ A1: 1:2500



REV	REMARK	DATE
00	First Issue	May 2018
01	Second Issue	January 2019
...
...
...

Hornsea Project Three Offshore Wind Farm
APFP Regulations Reference: 5(2)(i)
Application Document Number: A2.3
Drawing Number: H0W03APP20
Created by: BENSM
Checked by: PEAKE
Approved by: ORLMA



Continues on Sheet 33

303000

303000

302500

302500

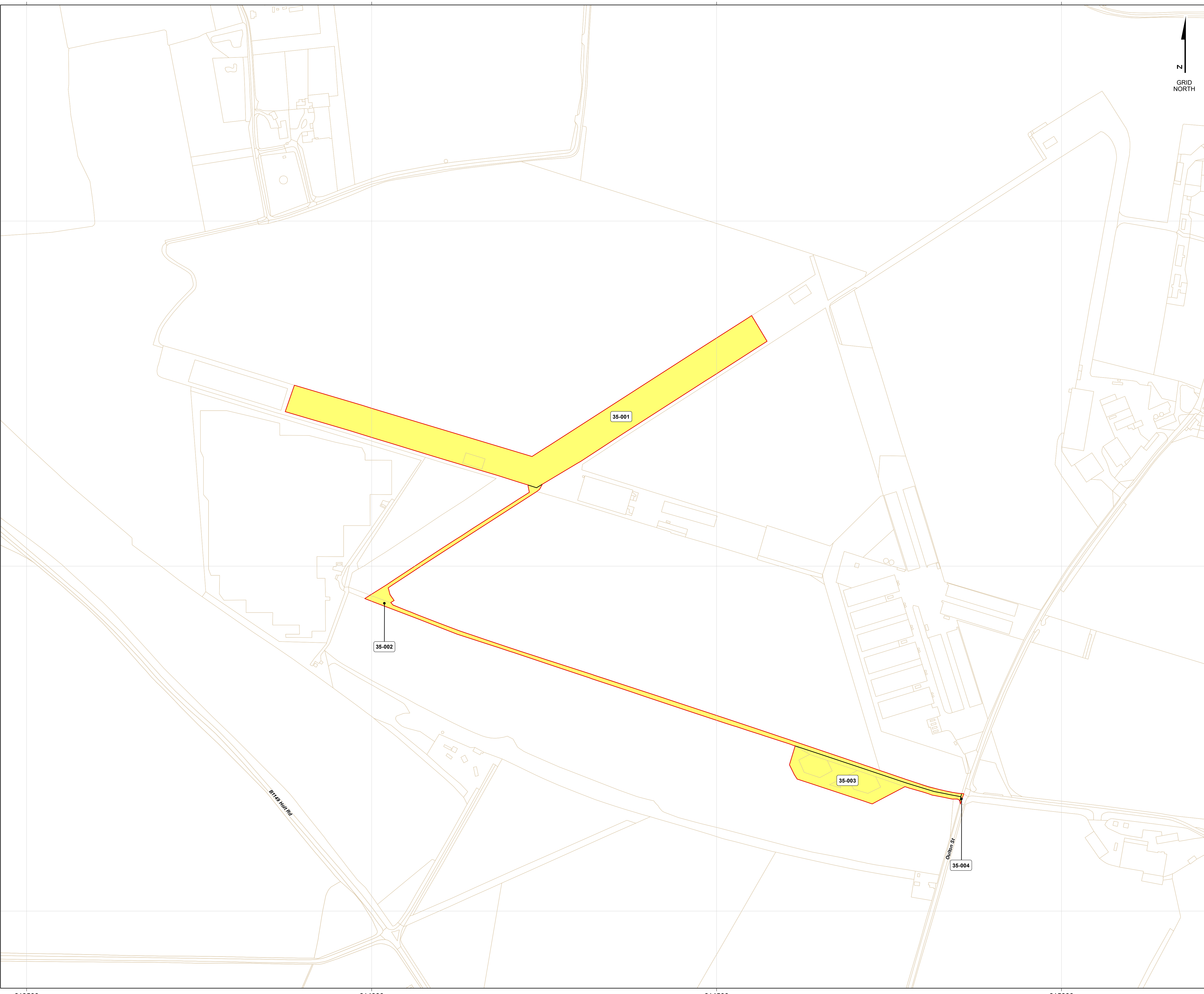
302000

302000

621500

622000

622500



Hornsea Project Three Offshore Wind Farm

Land Plan – Onshore

Sheet 35 of 35

APFP Regulations Reference : 5(2)(i) Application Document Number : A2.3

Hornsea Project Three

- Order Limits
 - Temporary use of land and in relation to which it is proposed to temporarily suspend easements, servitudes and other private rights
- 35-001, 35-002, 35-003, 35-004

Source:
Agreement For Lease © Crown Copyright 2018, all rights reserved
Contains OS Open data © Crown copyright and database right 2018
Contains OS basemap data © Crown copyright and database right 2017, Ordnance Survey, Licence number: 0100031673



Coordinate system: British National Grid
Vertical reference: ODN
Scale @ A1: 1:2500

REV	REMARK	DATE
00	First Issue	May 2018
01	Second Issue	January 2019
...
...

Hornsea Project Three Offshore Wind Farm
APFP Regulations Reference: 5(2)(i)
Application Document Number: A2.3
Drawing Number: HOW3APP20
Created by: BENSM
Checked by: PEAKE
Approved by: ORLMA

